







**Legend**

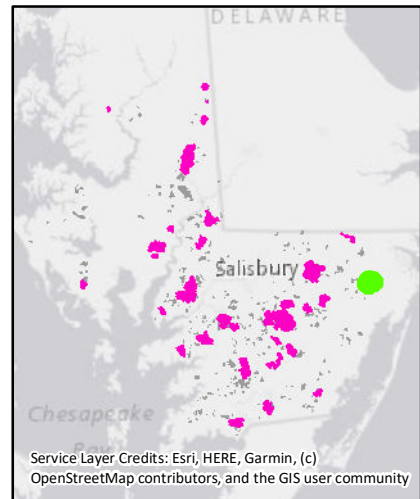
**Chesapeake Forest**

-  Public Hunting Tracts
-  Not Open for Public Hunting
-  Waterfowl Hunting Area
-  Parking Area

**Roads**

-  Forest Roads
-  Safety Zone - No Hunting

PLEASE READ THE SPECIAL HUNTING REGULATIONS  
 PERTAINING TO CHESAPEAKE FOREST:  
<https://dsd.maryland.gov/regulations/Pages/08.01.07.04.aspx>



Service Layer Credits: Esri, HERE, Garmin, (c) OpenStreetMap contributors, and the GIS user community

ASC-DNR Forest Service 02/2024

# CHESAPEAKE FOREST PUBLIC USE AREAS

WR46 - BAY CLUB COMPLEX - 674 ACRES - WORCESTER COUNTY

