

Public Notice
Maryland Department of Natural Resources
Fishing and Boating Services
Application for Shellfish Aquaculture Leases – Ryan Zeinog, Michael Lauck and Alyssa Lauck

The Secretary of Maryland Department of Natural Resources (DNR), pursuant to Natural Resources Article, §4-11A-09(g), Annotated Code of Maryland, is giving notice of applications for two shellfish aquaculture submerged land leases by Ryan Zeinog, Michael Lauck and Alyssa Lauck both in the Upper Choptank River oyster sanctuary, Talbot County, Maryland. The first proposed area, located approximately 3,000 feet north northeast of Chancellor Point and adjacent to another shellfish aquaculture lease, TA 615, held by one of the applicants, contains 8.2 acres, more or less, and is enclosed by a line beginning at corner 1, at or near Lat. 38° 35' 7.3" N., Long. 76° 1' 19.1" W., then running 19° 10' (True), approximately 99 meters to corner 2, at or near Lat. 38° 35' 10.4" N., Long. 76° 1' 17.7" W., then running 42° 41' (True), approximately 265 meters to corner 3, at or near Lat. 38° 35' 16.8" N., Long. 76° 1' 10.4" W., then running 118° 7' (True), approximately 85 meters to corner 4, at or near Lat. 38° 35' 15.5" N., Long. 76° 1' 7.3" W., then running 215° 14' (True), approximately 297 meters to corner 5, at or near Lat. 38° 35' 7.6" N., Long. 76° 1' 14.4" W., then running 265° 2' (True), approximately 113 meters to the point of beginning.

The second proposed area, located approximately 1,250 feet northeast of the first proposed area and also adjacent to shellfish aquaculture lease, TA 615, held by one of the applicants, contains 1.0 acres more or less and is enclosed by a line beginning at corner 1, at or near Lat. 38° 35' 23" N., Long. 76° 0' 54.6" W., then running 309° 52' (True), approximately 152 meters to corner 2, at or near Lat. 38° 35' 26.1" N., Long. 76° 0' 59.5" W., then running 83° 45' (True), approximately 70 meters to corner 3, at or near Lat. 38° 35' 26.4" N., Long. 76° 0' 56.6" W., then running 179° 58' (True), approximately 24 meters to corner 4, at or near Lat. 38° 35' 25.6" N., Long. 76° 0' 56.6" W., then running 165° 21' (True), approximately 19 meters to corner 5, at or near Lat. 38° 35' 25" N., Long. 76° 0' 56.4" W., then running 134° 42' (True), approximately 26 meters to corner 6, at or near Lat. 38° 35' 24.4" N., Long. 76° 0' 55.6" W., then running 119° 17' (True), approximately 69 meters to corner 7, at or near Lat. 38° 35' 23.3" N., Long. 76° 0' 53.1" W., then running 256° 42' (True), approximately 37 meters to the point of beginning.

The applicants propose to deposit oyster shell and spat-on-shell as needed within each of the given areas to a maximum depth of three inches for the purpose of culturing Eastern Oyster (*Crassostrea virginica*), and to harvest using methods approved by the Department. A map of each of the proposed leases is attached.

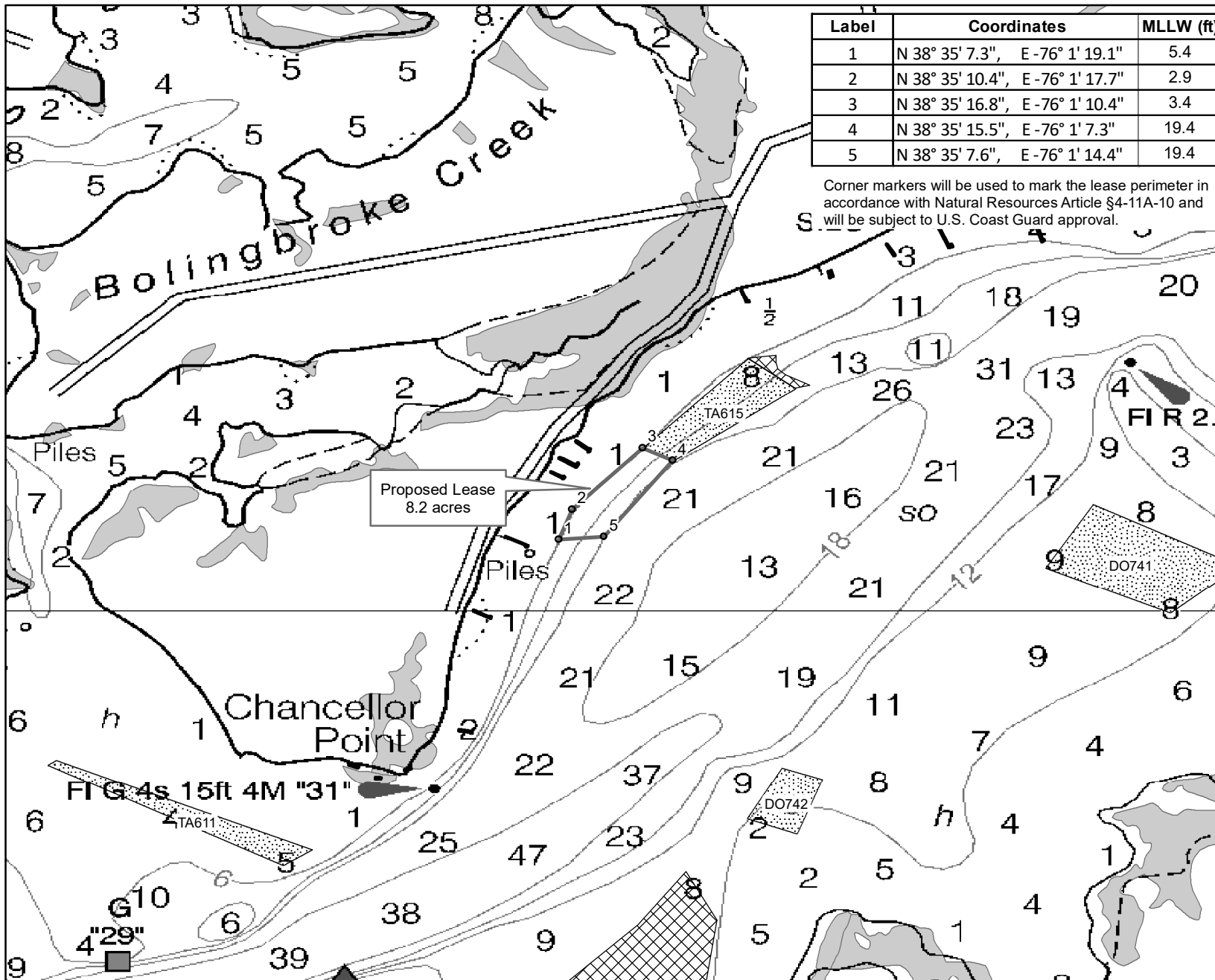
The Department will hold a public informational meeting upon written request from a member of the public. In addition, any person who has a specific right, duty, privilege, or interest that is different from that held by the general public and may be adversely affected by one or both of the proposed leases may file a Petition of Protest with the Department. Petitions that meet the requirements of Natural Resources Article §4-11A-09(g) shall be forwarded to the Office of Administrative Hearings for adjudication. Comments, written requests for public informational meetings, and/or Petitions of Protest must be received by the Department of Natural Resources Aquaculture and Industry Enhancement Division 580 Taylor Avenue E-4 Annapolis, MD 21401 by April 22, 2019.

For questions about the project or the public notice please contact Rebecca Thur at the DNR Aquaculture and Industry Enhancement Division at rebecca.thur@maryland.gov or 410-260-8252.

Jeannie Haddaway-Riccio
Secretary
Maryland Department of Natural Resources

Proposed Shellfish Submerged Land Lease NAV Chart Map

Ryan Zeinog & Michael Lauck & Alyssa Lauck #424 - Choptank River, Talbot County Maryland



Label	Coordinates	MLLW (ft)
1	N 38° 35' 7.3", E -76° 1' 19.1"	5.4
2	N 38° 35' 10.4", E -76° 1' 17.7"	2.9
3	N 38° 35' 16.8", E -76° 1' 10.4"	3.4
4	N 38° 35' 15.5", E -76° 1' 7.3"	19.4
5	N 38° 35' 7.6", E -76° 1' 14.4"	19.4

Corner markers will be used to mark the lease perimeter in accordance with Natural Resources Article §4-11A-10 and will be subject to U.S. Coast Guard approval.


- Lease Area shown over NOAA Raster Navigational Charts.
- Proposed Lease
- Land-Based-Sanctuaries and Refuges (state, federal, private, etc)
- Submerged Aquatic Vegetation (VIMS)
- Structures (Piers, Marinas, etc)
- Wetlands of Special State Concern (MD-DNR)
- Active Shellfish Lease
- Proposed Shellfish Lease
- Tidal Wetlands (NWI Wetlands) (excludes E1 type)



Larry Hogan
Governor
Boyd K. Rutherford
Lt. Governor
Jeannie Haddaway-Riccio
Acting Secretary

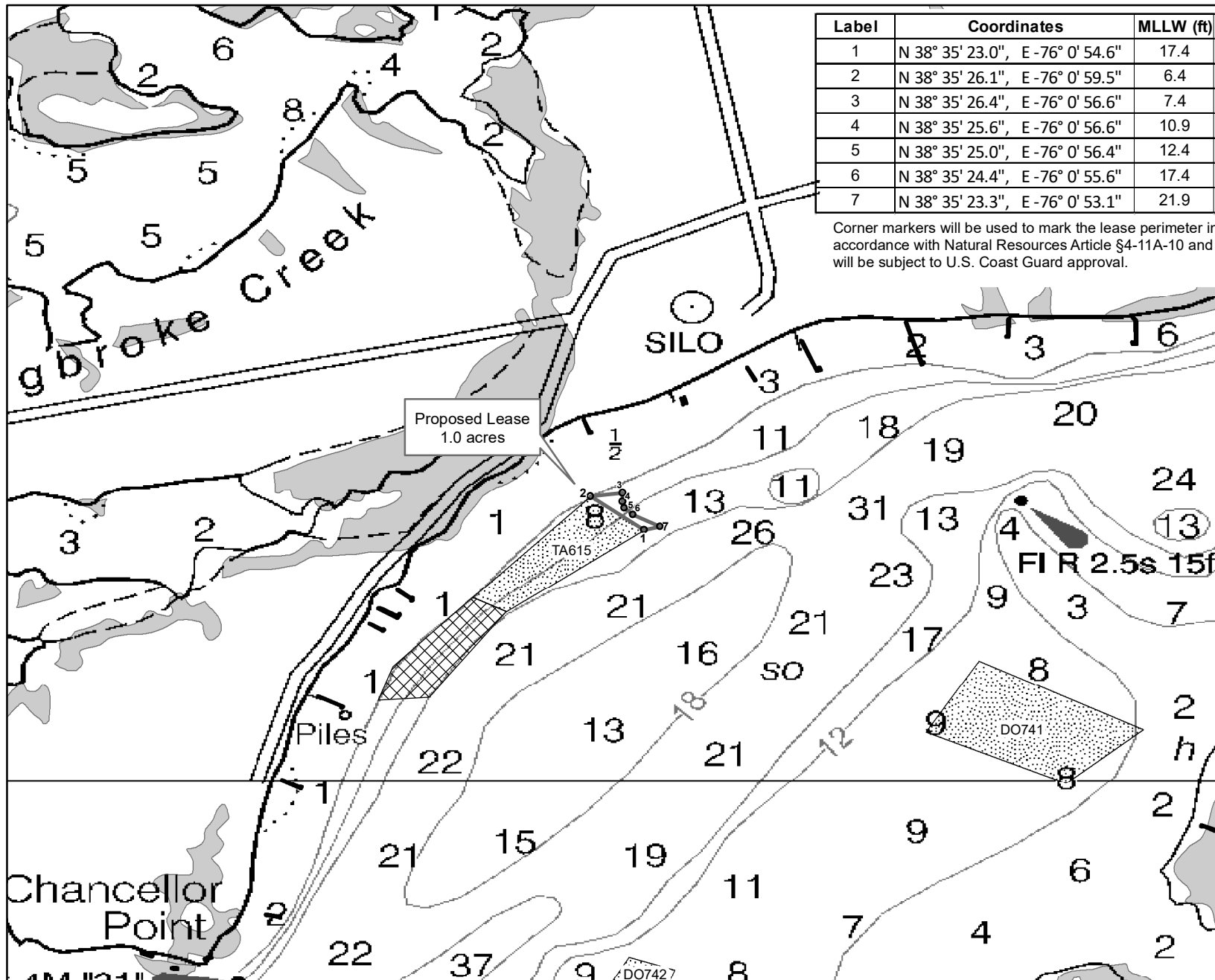


Maryland Department of Natural Resources
Center for Geospatial Products and Services
580 Taylor Ave. E-2 Annapolis, MD 21401
410-260-8985 or 1-877-620-8DNR x8985
dnr.maryland.gov
DNR February 2019



Proposed Shellfish Submerged Land Lease NAV Chart Map

Ryan Zeinog & Michael Lauck & Alyssa Lauck #432 - Choptank River, Talbot County Maryland



Label	Coordinates	MLLW (ft)
1	N 38° 35' 23.0", E -76° 0' 54.6"	17.4
2	N 38° 35' 26.1", E -76° 0' 59.5"	6.4
3	N 38° 35' 26.4", E -76° 0' 56.6"	7.4
4	N 38° 35' 25.6", E -76° 0' 56.6"	10.9
5	N 38° 35' 25.0", E -76° 0' 56.4"	12.4
6	N 38° 35' 24.4", E -76° 0' 55.6"	17.4
7	N 38° 35' 23.3", E -76° 0' 53.1"	21.9

Corner markers will be used to mark the lease perimeter in accordance with Natural Resources Article §4-11A-10 and will be subject to U.S. Coast Guard approval.

- Lease Area shown over NOAA Raster Navigational Charts.
- Proposed Lease
- Land-Based-Sanctuaries and Refuges (state, federal, private, etc)
- Submerged Aquatic Vegetation (VIMS)
- Structures (Piers, Marinas, etc)
- Wetlands of Special State Concern (MD-DNR)
- Active Shellfish Lease
- Proposed Shellfish Lease
- Tidal Wetlands (NWI Wetlands) (excludes E1 type)



Larry Hogan
Governor
Boyd K. Rutherford
Lt. Governor
Jeannie Haddaway-Riccio
Acting Secretary



Maryland Department of Natural Resources
Center for Geospatial Products and Services
580 Taylor Ave. E-2 Annapolis, MD 21401
410-260-8985 or 1-877-620-8DNR x8985
dnr.maryland.gov
DNR February 2019

