



COMMERCIAL CHARTER BOAT CAPTAIN'S DAILY LOG

THIS LOG SHOULD BE CARRIED ON BOARD VESSEL
DURING ALL FISHING TRIPS

DATE

M	M	D	D	Y	Y
---	---	---	---	---	---

**NUMBER OF PEOPLE
EXCLUDING CREW**

--	--	--

NUMBER OF TRIPS

--	--	--

**AREA WHERE FISH
WERE CAUGHT (SEE CODES)**

--	--	--

SPECIES

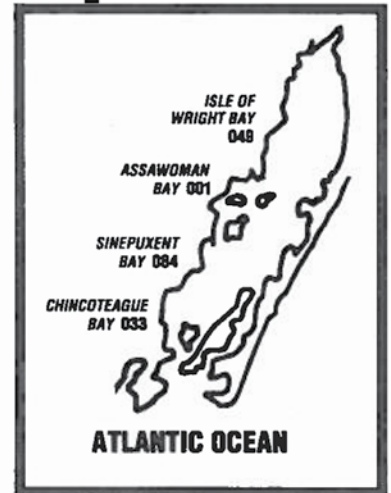
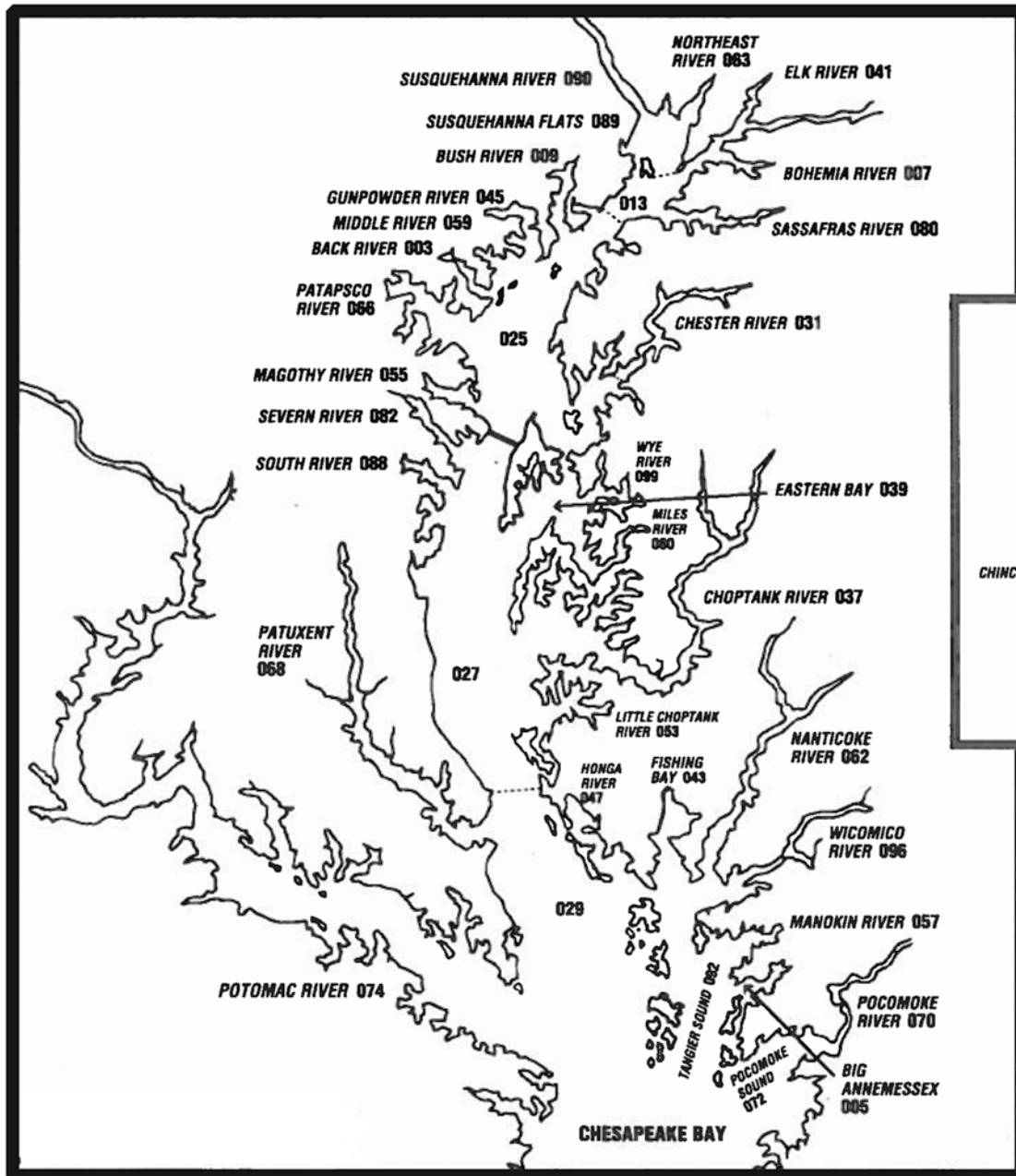
TOTAL NUMBER OF FISH

TOTAL NUMBER OF POUNDS

008 BLUEFISH
013 CROAKER
014 DRUM/BLACK
017 FLOUNDER/SUMMER
033 SEABASS/BLACK
021 SPOT
111 SPOTTED SEATROUT
001 STRIPED BASS/KEPT
078 STRIPED BASS/RELEASED
025 GRAY SEATROUT
002 WHITE PERCH
WRITE IN CODE
WRITE IN CODE

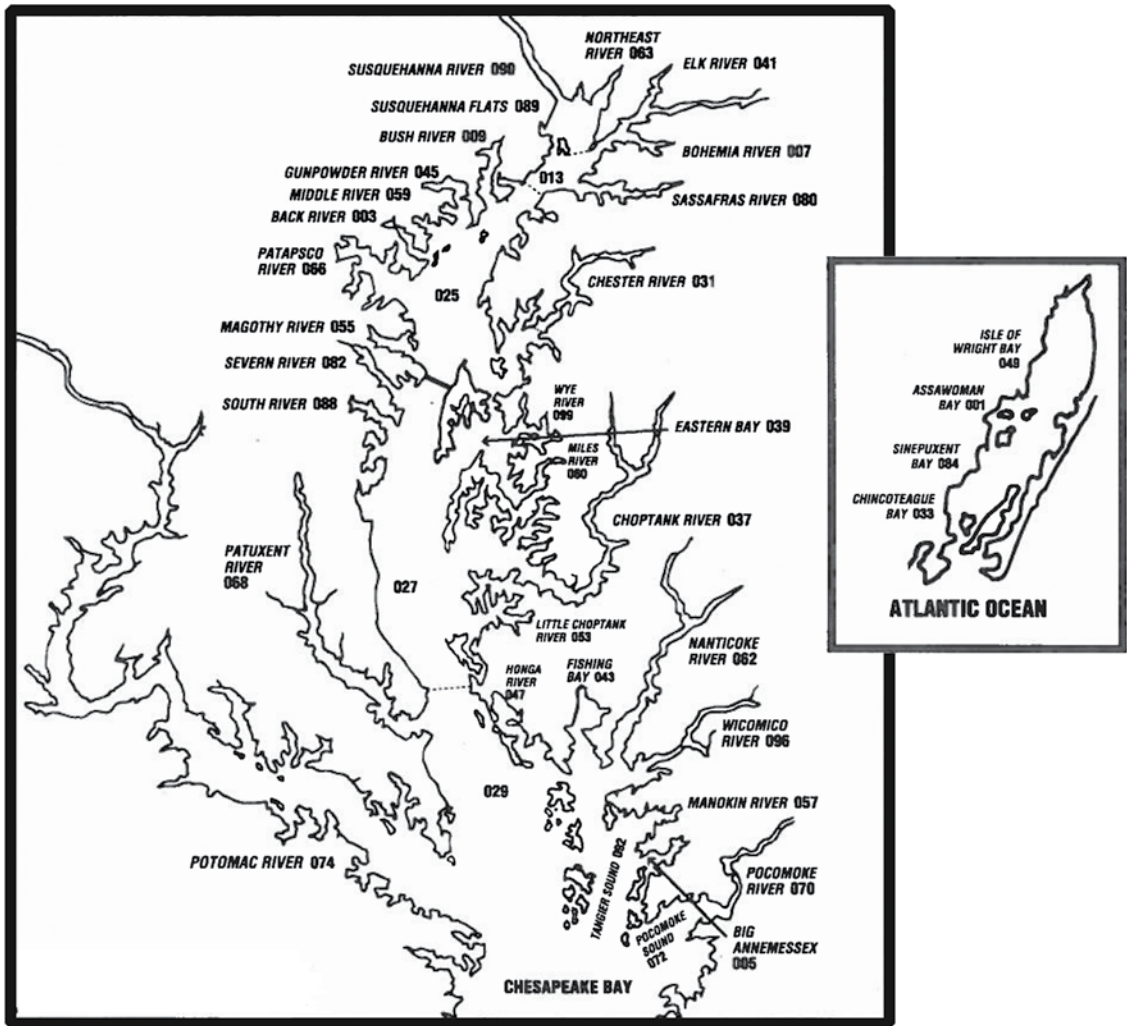
NO FISHING THIS WEEK

FINISHED FISHING FOR THE YEAR



SPECIES CODES

059 ALBACORE	017 FLOUNDER - SUMMER (Fluke, Left Eye)	066 SKATE (Cownose Ray)
081 AMBERJACKS	025 GRAY SEATROUT	021 SPOT
118 BASS- LARGEMOUTH	110 JACK CREVALLE	022 SPOTTED SEATROUT
060 BASS-SMALLMOUTH	019 LING (Hake)	001 STRIPED BASS - KEPT
033 BLACK SEABASS	031 MACKEREL - ATLANTIC	078 STRIPED BASS - RELEASED
074 BLOWFISH	064 MACKEREL - KING	027 STURGEON
008 BLUEFISH	030 MACKEREL - SPANISH	111 SUNFISH (Bluegill)
063 BLUE MARLIN	000 NO FISHING	075 SWORDFISH
057 BONITO	061 PICKEREL	035 TAUTOG
084 BULLHEAD	110 PIKE - NORTHERN	087 TILEFISH
010 CARP	072 PORGY	131 TOADFISH
007 CATFISH (Channel, White, Blue)	126 RAINBOW TROUT	069 TUNA SKIPJACK
086 COBIA	020 SHAD	062 WAHOO
013 CROAKER (Hardhead)	006 SHAD - HICKORY	056 WHITE MARLIN
058 DOLPHIN - FISH	037 SHARK - DOGFISH, SMOOTH	002 WHITE PERCH
014 DRUM - BLACK	038 SHARK - DOGFISH, SPINEY	040 WHITING (Kingfish)
015 DRUM - RED (Redfish)	043 SHARK - MAKO	026 YELLOW PERCH
016 EEL	115 SHARK (Other)	



NOAA CODES

RIVER SYSTEM CODES

- 001 ASSAWOMAN BAY
- 003 BACK RIVER
- 005 BIG ANNEMESSEX RIVER
- 006 BLACKWATER RIVER
- 007 BOHEMIA RIVER
- 009 BUSH RIVER
- 011 CHESAPEAKE BAY - GENERAL
- 013 CHESAPEAKE BAY - NORTH
- 025 CHESAPEAKE BAY - NORTH CENTRAL
- 027 CHESAPEAKE BAY - SOUTH CENTRAL
- 029 CHESAPEAKE BAY - SOUTH
- 031 CHESTER RIVER - GENERAL
- 131 CHESTER RIVER - BELOW DEEP POINT
- 231 CHESTER RIVER - ABOVE DEEP POINT
- 033 CHINCOTEAGUE BAY
- 037 CHOPTANK RIVER - GENERAL

RIVER SYSTEM CODES

- 137 CHOPTANK RIVER - BELOW RT. 50
- 237 CHOPTANK RIVER - ABOVE RT. 50
- 039 EASTERN BAY
- 041 ELK RIVER
- 043 FISHING BAY
- 045 GUNPOWDER
- 046 HERRING BAY
- 047 HONGA RIVER
- 048 HOOPERS STRAIT
- 049 ISLE OF WIGHT BAY
- 051 LITTLE ANNEMESSEX RIVER
- 053 LITTLE CHOPTANK RIVER
- 055 MAGOTHY RIVER
- 057 MANOKIN RIVER
- 059 MIDDLE RIVER
- 060 MILES RIVER
- 062 NANTICOKE RIVER - GENERAL
- 162 NANTICOKE RIVER - BELOW LONG POINT

RIVER SYSTEM CODES

- 262 NANTICOKE RIVER - ABOVE LONG POINT
- 063 NORTHEAST RIVER
- 066 PATAPSCO RIVER
- 068 PATUXENT RIVER - GENERAL
- 168 PATUXENT RIVER - BELOW BENEDICT
- 268 PATUXENT RIVER - ABOVE BENEDICT
- 070 POCOMOKE RIVER
- 072 POCOMOKE SOUND
- 074 POTOMAC RIVER - TRIBUTARIES - GENERAL
- 076 ST. JEROME CREEK
- 078 ST. MARY'S RIVER
- 080 SASSAFRAS RIVER
- 082 SEVERN RIVER
- 084 SINEPUXENT BAY
- 086 SMITH CREEK
- 088 SOUTH RIVER
- 089 SUSQUEHANNA FLATS
- 090 SUSQUEHANNA RIVER
- 092 TANGIER SOUND

RIVER SYSTEM CODES

- 093 TRANSQUAKING RIVER
- 094 WEST RIVER
- 096 WICOMICO RIVER - WICOMICO COUNTY
- 099 WYE RIVER

NON-TIDAL CODES

- 100 LAKES AND STREAMS
- 101 LOCH RAVEN RESERVOIR
- 102 DEEP CREEK LAKE
- 103 LIBERTY RESERVOIR
- 104 TRIADELPHIA RESERVOIR
- 105 DUCKETT/ROCKY GORGE RESERVOIR

ATLANTIC OCEAN CODES

- 700 0-3 MILES FROM SHORE
- 701 3-12 MILES FROM SHORE
- 702 12+ MILES FROM SHORE
- 111 LANDED IN VIRGINIA'S WATERS
- 998 LANDED (NOT) IN MARYLAND OR VIRGINIA